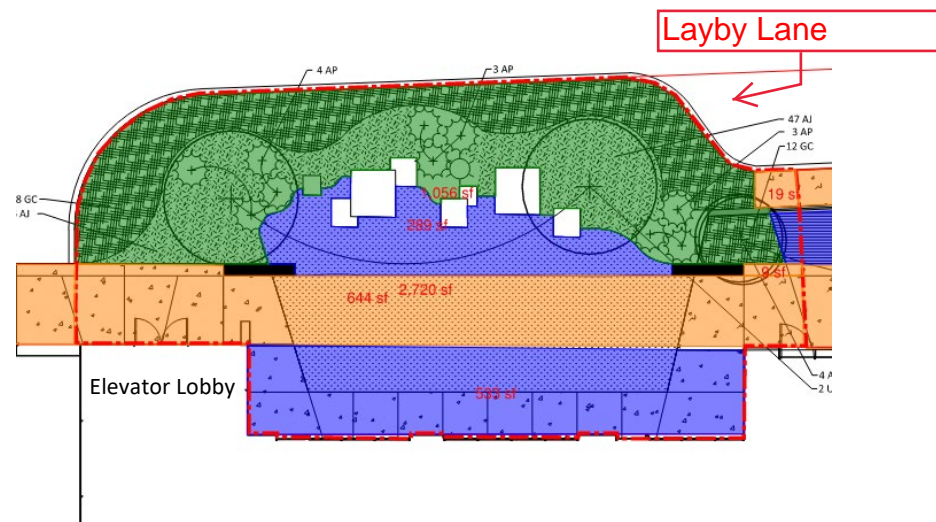


PUBLIC OPEN SPACE COMPARISON – LONG LAY-BY

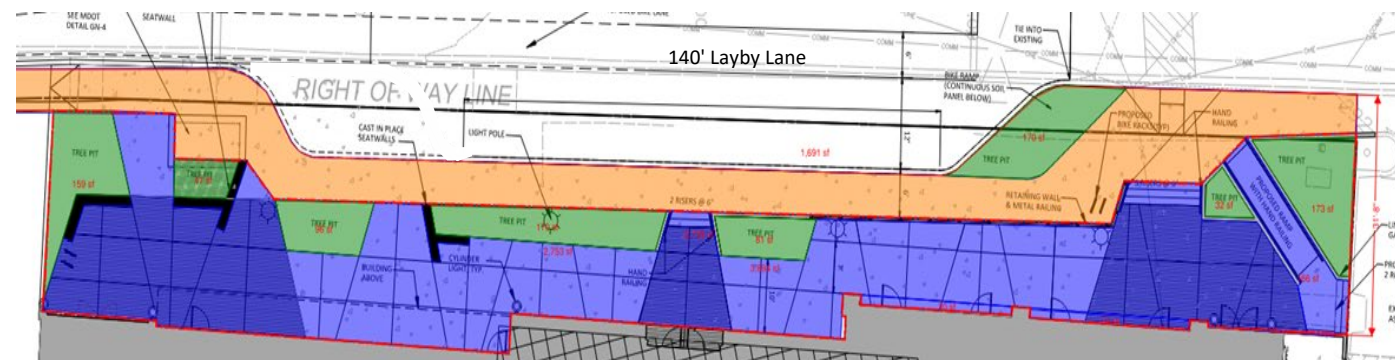
2018

- PRIMARY PUBLIC OPEN SPACE (RED OUTLINE) = 2,720 sf
 - Sidewalk (orange) = 672 sf
 - Paving (blue) = 822 sf
 - Planting (green) = 1,056 sf
 - Seating/Walls = 170 sf



2021

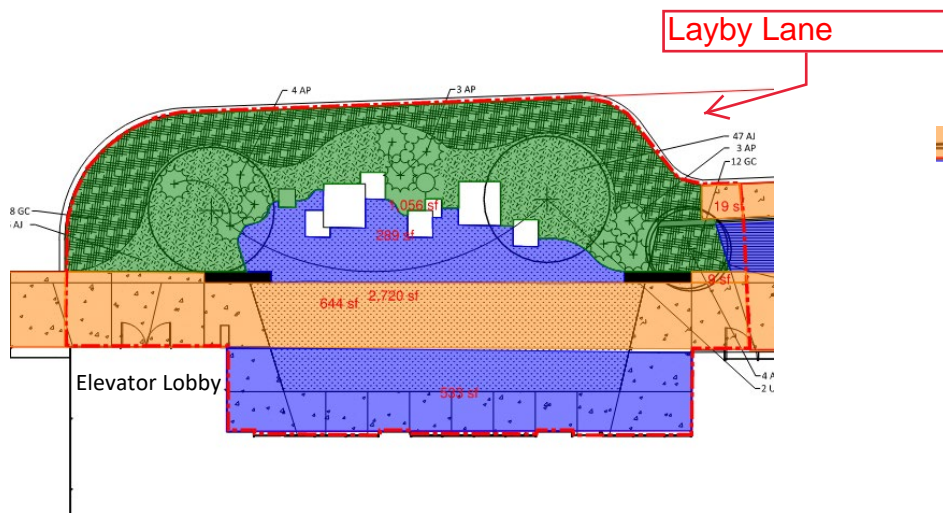
- PRIMARY PUBLIC SPACE (red outline) = 3,890 sf
 - Sidewalks = 0 sf
 - Paving (blue) = 2,981 sf
 - Planting (green) = 758 sf
 - Seating/Walls = 151 sf



PUBLIC OPEN SPACE COMPARISON – SHORT LAY-BY

2018

- PRIMARY PUBLIC OPEN SPACE (RED OUTLINE) = 2,720 sf
 - Sidewalk (orange) = 672 sf
 - Paving (blue) = 822 sf
 - Planting (green) = 1,056 sf
 - Seating/Walls = 170 sf



2021

- PRIMARY PUBLIC SPACE (red outline) = 4,177 sf
 - Sidewalks (orange) = 0 sf
 - Paving (Blue) = 2,981 sf
 - Paving (purple) = 287 sf
 - Planting (green) = 758 sf
 - Seating/Walls = 151 sf

