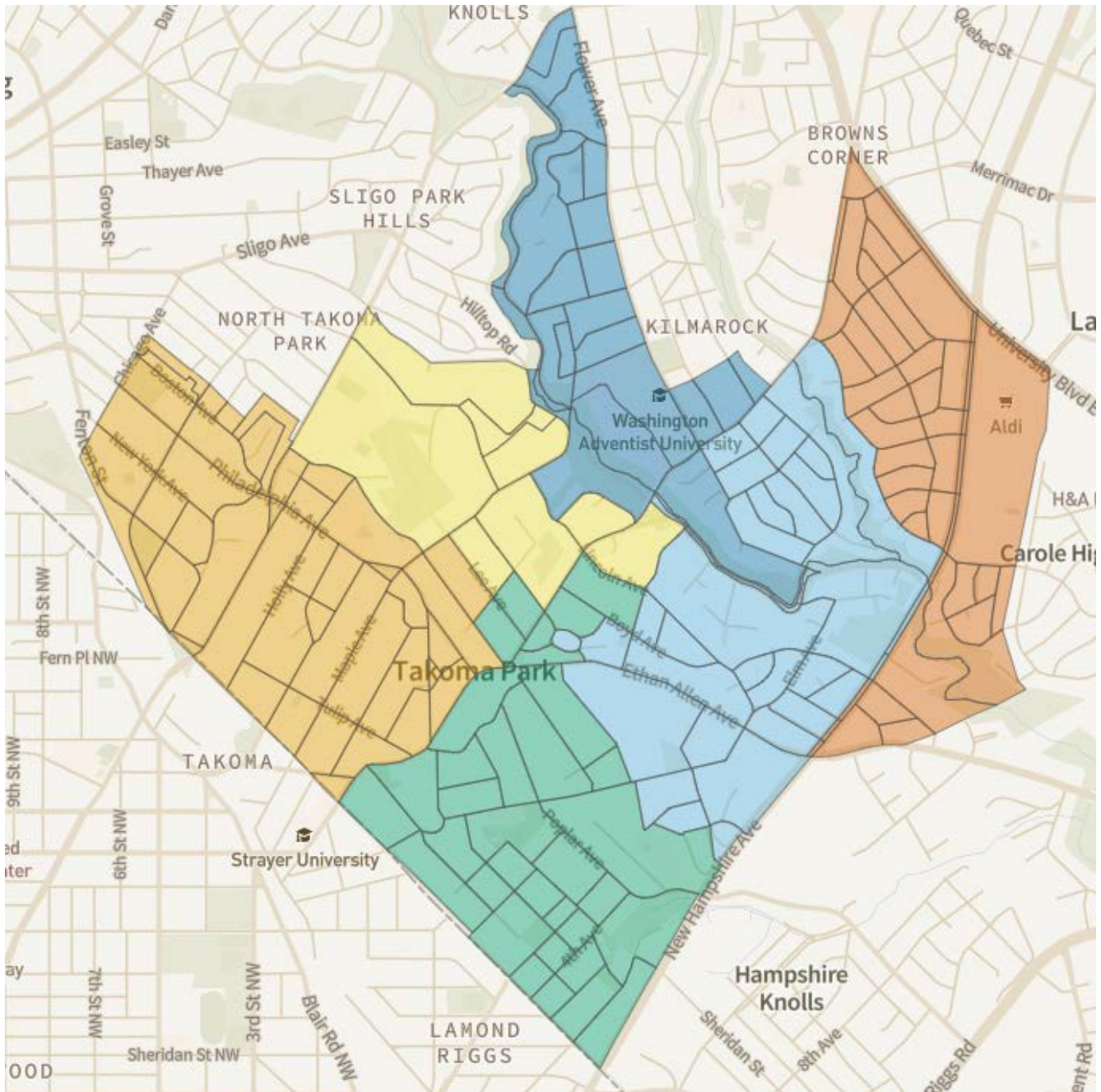


Submitted Ward Map – Option 1 – **9.2%** deviation

<https://public.tableau.com/app/profile/takoma.park.md.redistricting.2021/viz/shared/W2J6YFB7R>

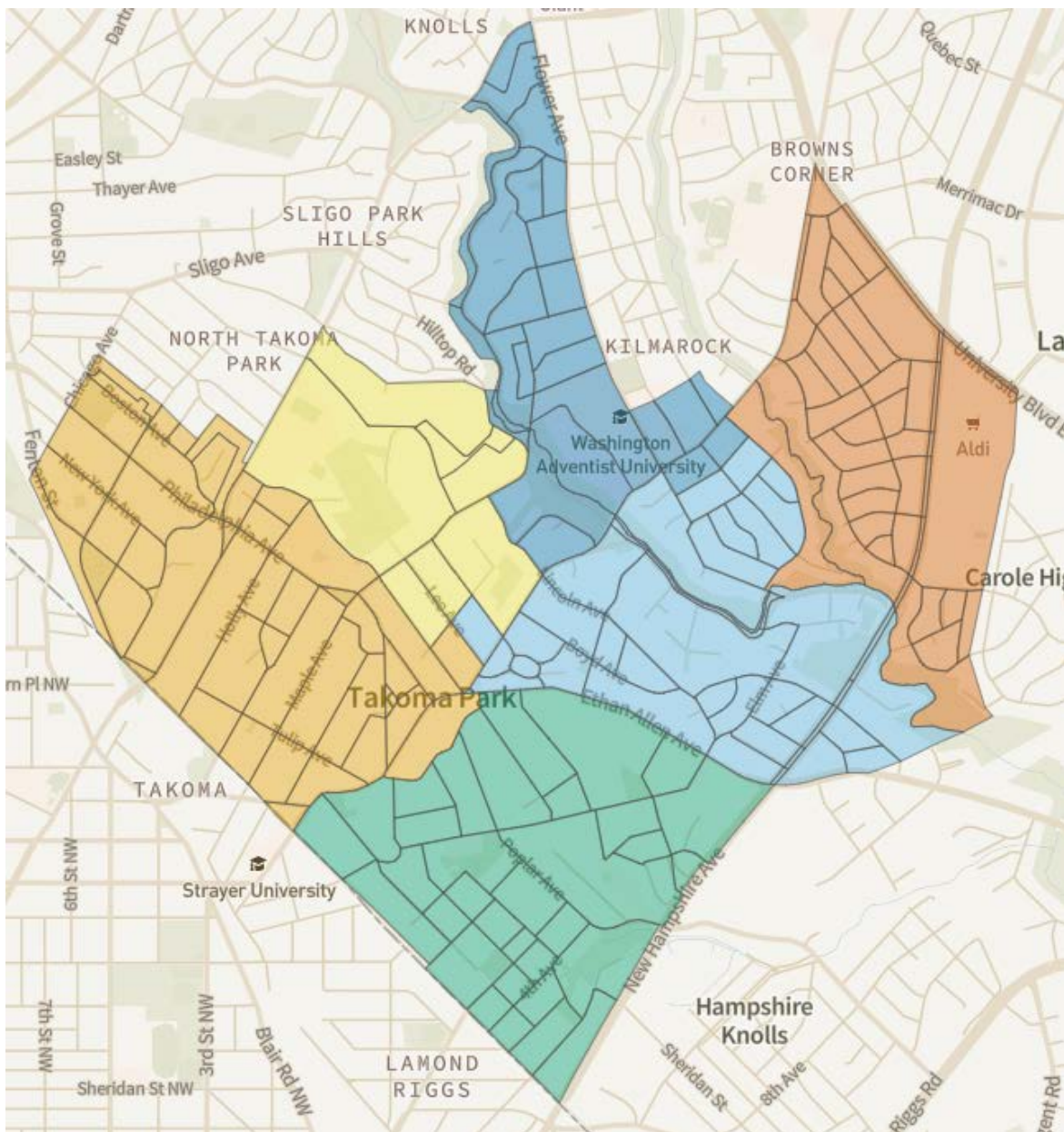
Submission Comment: “My deviation is under 10%. This was my first effort, and I have a new respect for why the city seems so racially segregated by ward. I wanted to merge Wards 1, 2 and 3 with 4, 5, and 6. But given the constraints of contiguity, this was a challenge.”



Submitted Ward Map – Option 2 – 4.7% deviation

<https://public.tableau.com/app/profile/takoma.park.md.redistricting.2021/viz/shared/95G58K4PH>

Submission comment: “I just transferred over the map I created on davesredistricting.org (DRA) when the census information first came out. I created what seemed to be the closest to even population map that I could get that eliminated the hourglass shape of Ward 3 and therefore made all the wards more compact. In fact about as compact as is possible while maintaining even populations at the census block level. I would shift individual addresses if I could to make them even more compact and closer in population; however, the tools do not allow that level of specificity even though the old wards did appear to be more precisely drawn than even at the census block level. The link to the map as I drew it on DRA using the adjusted population numbers Maryland law requires for state level redistricting (places prisoners at their last non-correctional system address). <https://davesredistricting.org/maps#viewmap::efce14e5-489b-4461-bc52-a3686ea182ce>”

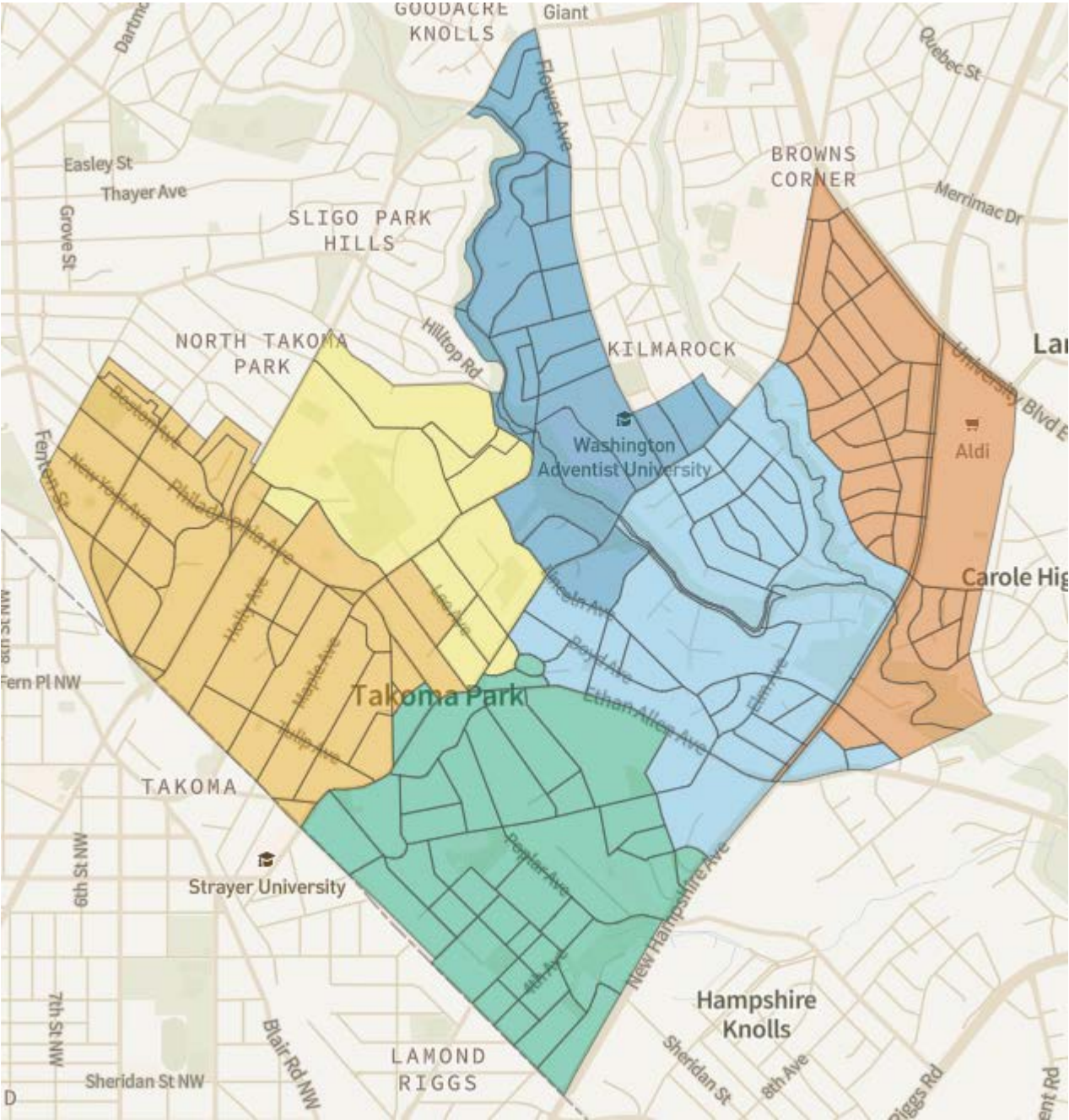


Submitted Ward Map – Option 3 – 1.8% deviation

<https://public.tableau.com/app/profile/takoma.park.md.redistricting.2021/viz/shared/6MYZRMX7K>

Submission comment: "This map results from running Automatic Redistricting, available at...  
<http://autoredistrict.org>

...with "anti-racial gerrymandering" enabled."

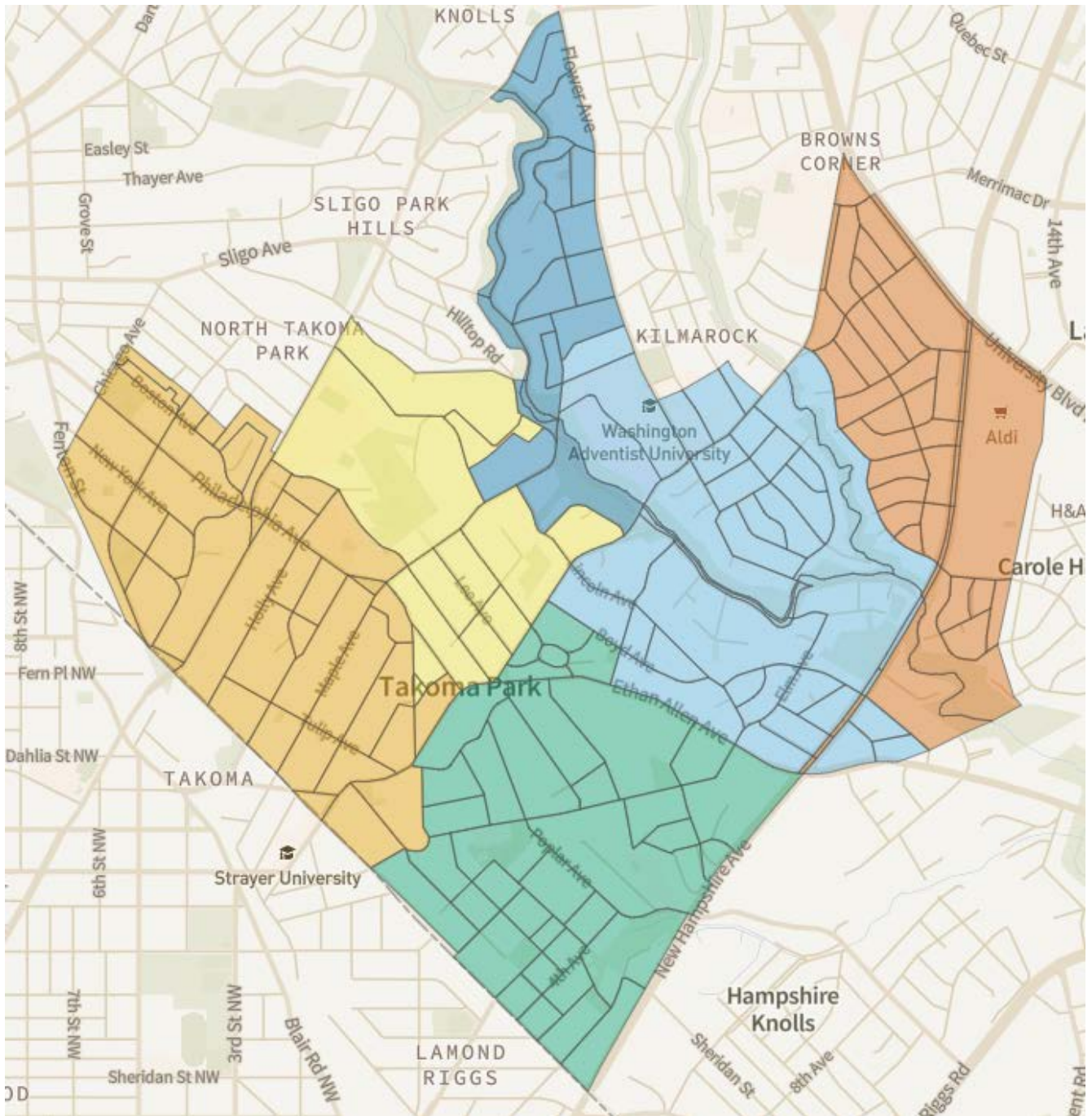


Submitted Ward Map – Option 4 – 1.5% deviation

<https://public.tableau.com/app/profile/takoma.park.md.redistricting.2021/viz/shared/4JKF84J3F>

This map results from running Automatic Redistricter, available at... <http://autoredistrict.org>

...with "anti-racial gerrymandering" enabled.



Submitted Ward Map – Option 5 – 8.3% deviation

<https://public.tableau.com/app/profile/takoma.park.md.redistricting.2021/viz/shared/7WP5HG2CX>

Submission Comment: “My goal was to keep the population deviation low, while still retaining logical and consistent ward boundaries based on geographic features and neighborhood characteristics. I think the result creates reasonable regions within Takoma Park that are internally diverse but still naturally track to neighborhoods and communities within the city.”

